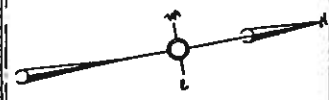


CATHOLIC PROPERTY

162.02 FEET



MAP FAIRVIEW CEMETERY

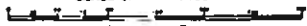
- NEAR -
ROANOKE VIRGINIA.

ORIGINALLY PLATTED IN 1890.
REVISED FEB. 1931 AND OCTOBER 1, 1940.

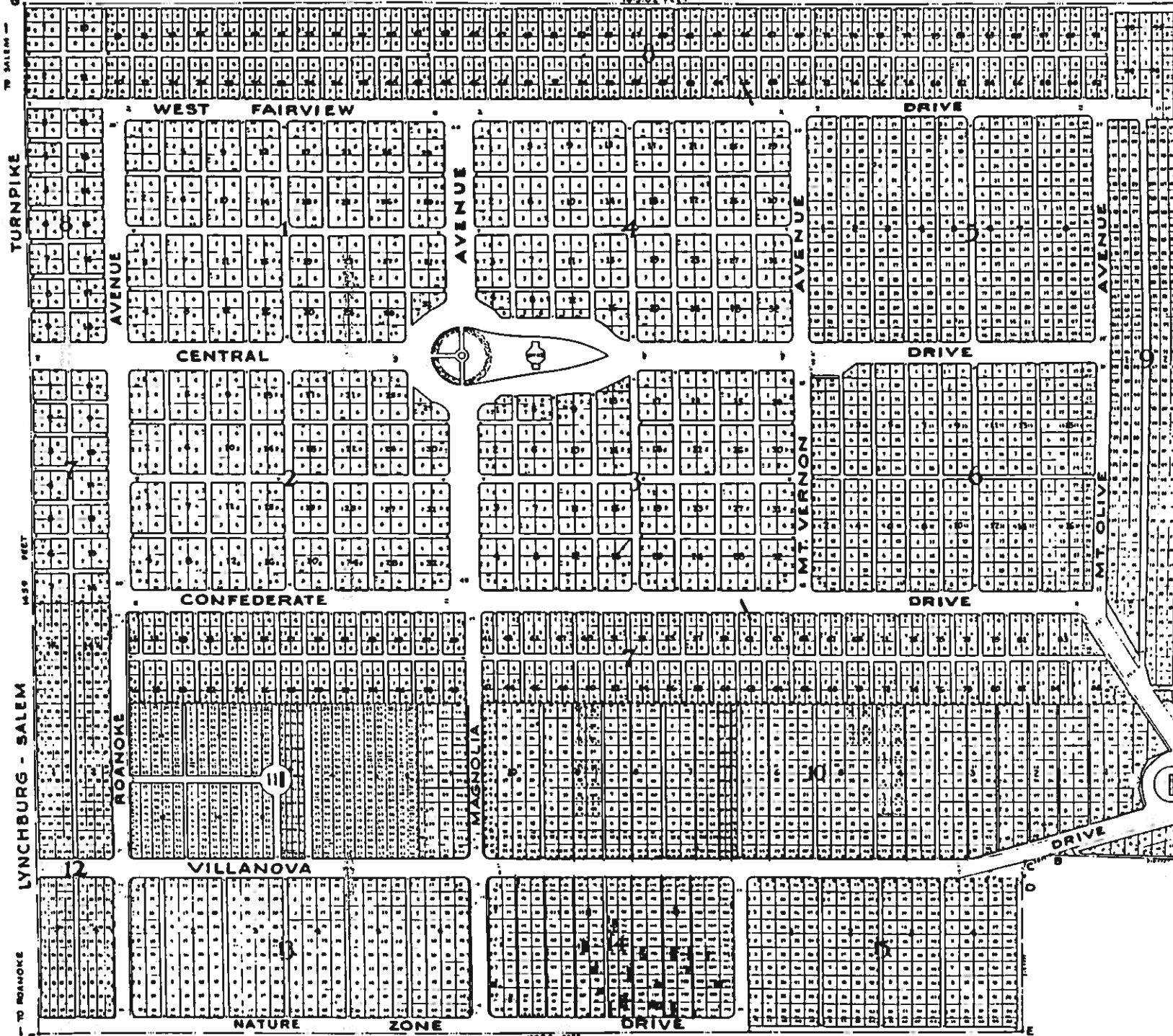
B. E. GRIGGS

C. B. MATHIAS

SCALE OF MAP IN FEET -



State Case No. 78,000, August 29, 1930
Plotted by DIVISION of RECORDS and
GENERAL LAND OFFICE of the
COMMONWEALTH of VIRGINIA
A. W. ARMSTRONG, Surveyor General
Approved by the State Engineer
October 1, 1940, Book 10



TURNPIKE

WEST FAIRVIEW

DRIVE

AVENUE

AVENUE

AVENUE

AVENUE

CENTRAL

DRIVE

MT. VERNON

MT. OLIVE

CONFEDERATE

DRIVE

LYNCHBURG - SALEM

ROANOKE

ST. MAGNOLIA

VILLANOVA

DRIVE

NATURE ZONE

DRIVE

ROAD - TO SALEM -

ROANOKE - SALEM

ARLINGTON

ADDITION